

Adopted by:

Greenville Urban Area MPO
Date: November 18, 2011

NCDOT
Date: January 5, 2012

Recommended by

Transportation Planning Branch
Date: December 6, 2011









NOTES:

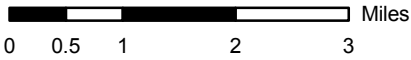
- This is a revision of the CTP adopted by BOT on July 9th, 2009
- Sheet 3, Sheet 4 and Sheet 5 will be developed later

Greene County

- Sheet 1 Adoption Sheet
- Sheet 2 Highway Map
- Sheet 3 Public Transportation and Rail Map
- Sheet 4 Bicycle Map
- Sheet 5 Pedestrian Map

Legend

-  Schools
-  Airports
-  County Boundary
-  MPO Boundary
-  Rail Roads
-  Roads
-  Water
-  Municipal Boundary



Sheet 1 of 5

Base map date: 7/29/2008

Refer to CTP document for more details

**Greenville
Urban Area MPO**



North Carolina

**Comprehensive
Transportation Plan**

Plan date: October 3, 2011